

Google Journey Times at 0815

1. Norton Knatchbull school

Best 18 min 45 min 1h 34m 23 min

51.1293392, 0.8111026

The Norton Knatchbull School, Hythe Rd, A

Depart at 08:15 Wed, 13 Nov

Send directions to your phone Copy link

- via Great Chart Bypass/A28 **typically 10–22 min**
Arrive at about 08:37
4.4 miles
- via Great Chart Bypass/A28 and Leacon Rd **typically 12–22 min**
Arrive at about 08:37
4.6 miles
- via B2229 **typically 12–26 min**
Arrive at about 08:41
5.4 miles

Explore nearby The Norton Knatchbull School



2. Highworth Grammar School

google.com/maps/dir/51.1293392,0.8111026/Highworth+Grammar+School,+Maidstone+Road,+Ashford/@51.1421445,0.820726,4419m/data=!3m1!1e3!4m14!4m...

Best 14 min 1h 11m 1h 10m 25 min

51.1293392, 0.8111026

Highworth Grammar School, Maidstone Rd

Depart at 08:15 Wed, 13 Nov

Options

Send directions to your phone Copy link

via Great Chart Bypass/A28 **typically 8-16 min**
Arrive at about 08:31
3.3 miles
Details

Explore nearby Highworth Grammar School

Restaurants Hotels Petrol stations Car Places More

Layers

Google

3. Ashford High Street

Best 16 min 32 min 1h 19m 21 min

51.1293392, 0.8111026

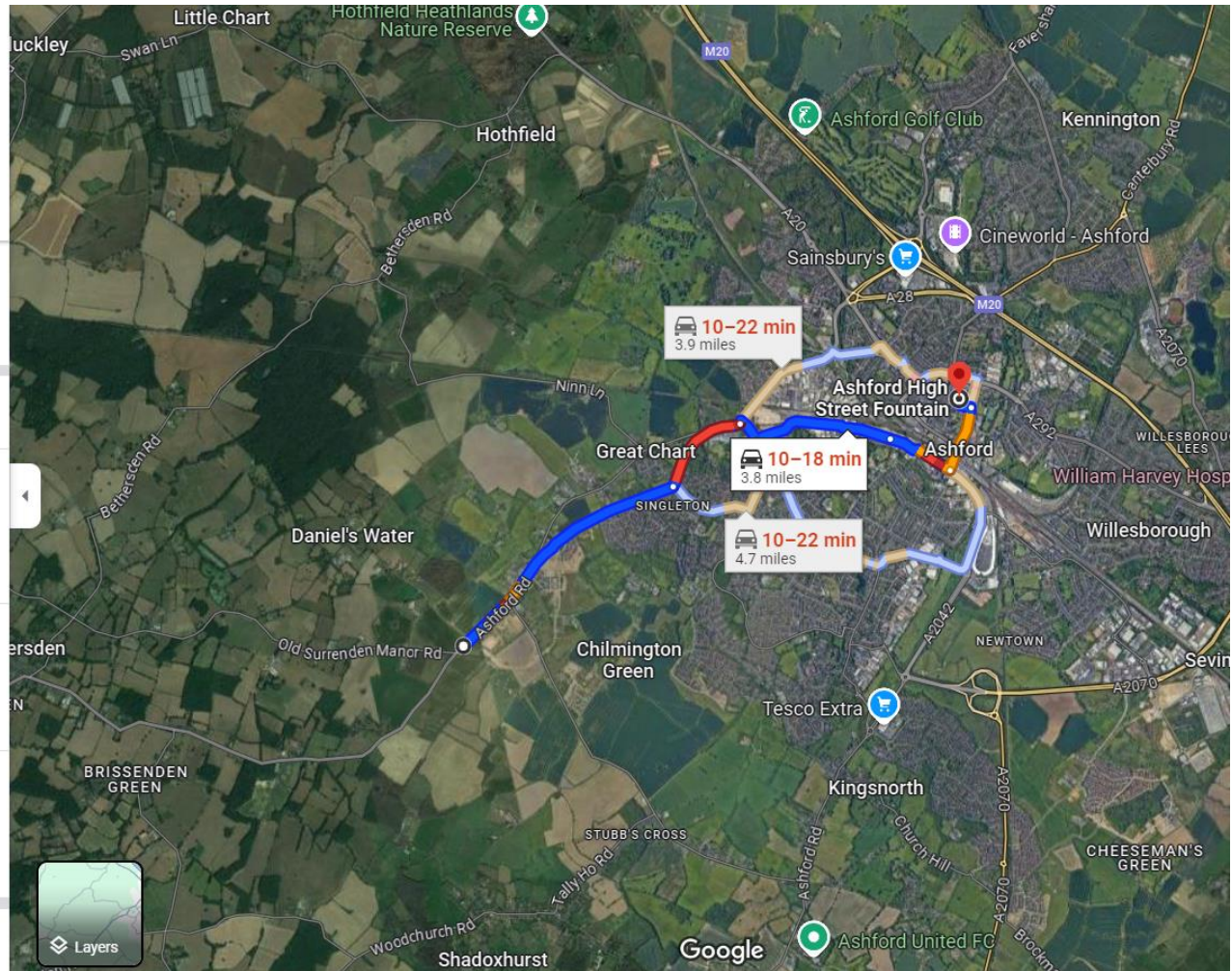
Ashford High Street Fountain, 30B High St

Depart at 08:15 Wed, 13 Nov

Send directions to your phone Copy link

- via Great Chart Bypass/A28 typically 10-18 min
Arrive at about 08:33
3.8 miles
- via A28 and Great Chart Bypass/A28 typically 10-22 min
Arrive at about 08:37
3.9 miles
- via B2229 typically 10-22 min
Arrive at about 08:37
4.7 miles

Explore nearby Ashford High Street Fountain



4. Designer Outlet

Best 14 min 28 min 1h 22m 21 min —

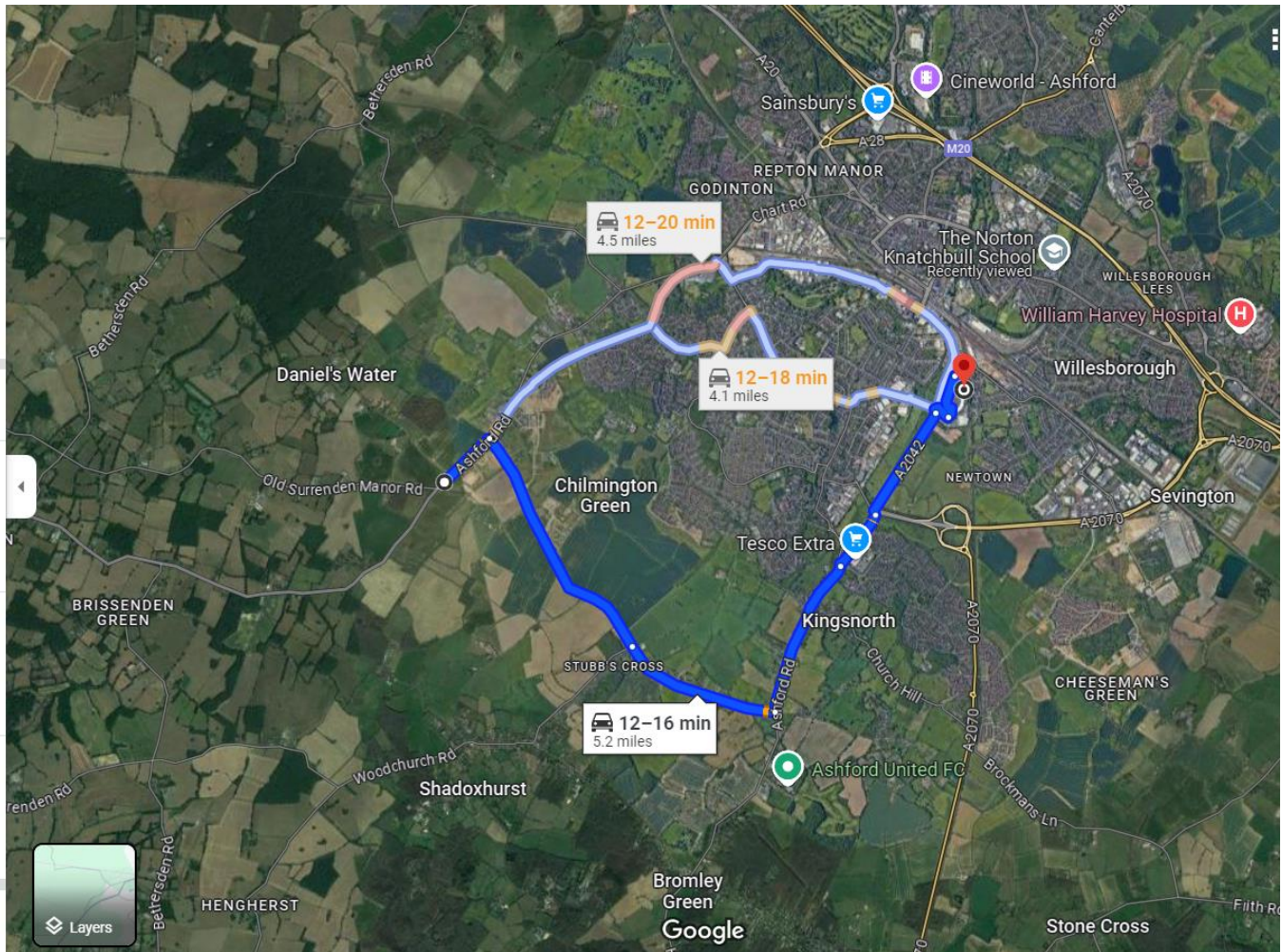
51.1293392, 0.8111026

Designer Outlet Ashford, Kimberley Way, A

Depart at 08:15 Wed, 13 Nov

Send directions to your phone Copy link

- via Chilmington Green Rd typically 12-16 min
Arrive at about 08:31
5.2 miles
- via B2229 typically 12-18 min
Arrive at about 08:33
4.1 miles
- via Great Chart Bypass/A28 typically 12-20 min
Arrive at about 08:35
4.5 miles



Explore nearby Designer Outlet Ashford

5. Ashford Town Centre

Best 14 min 30 min 1h 16m 19 min

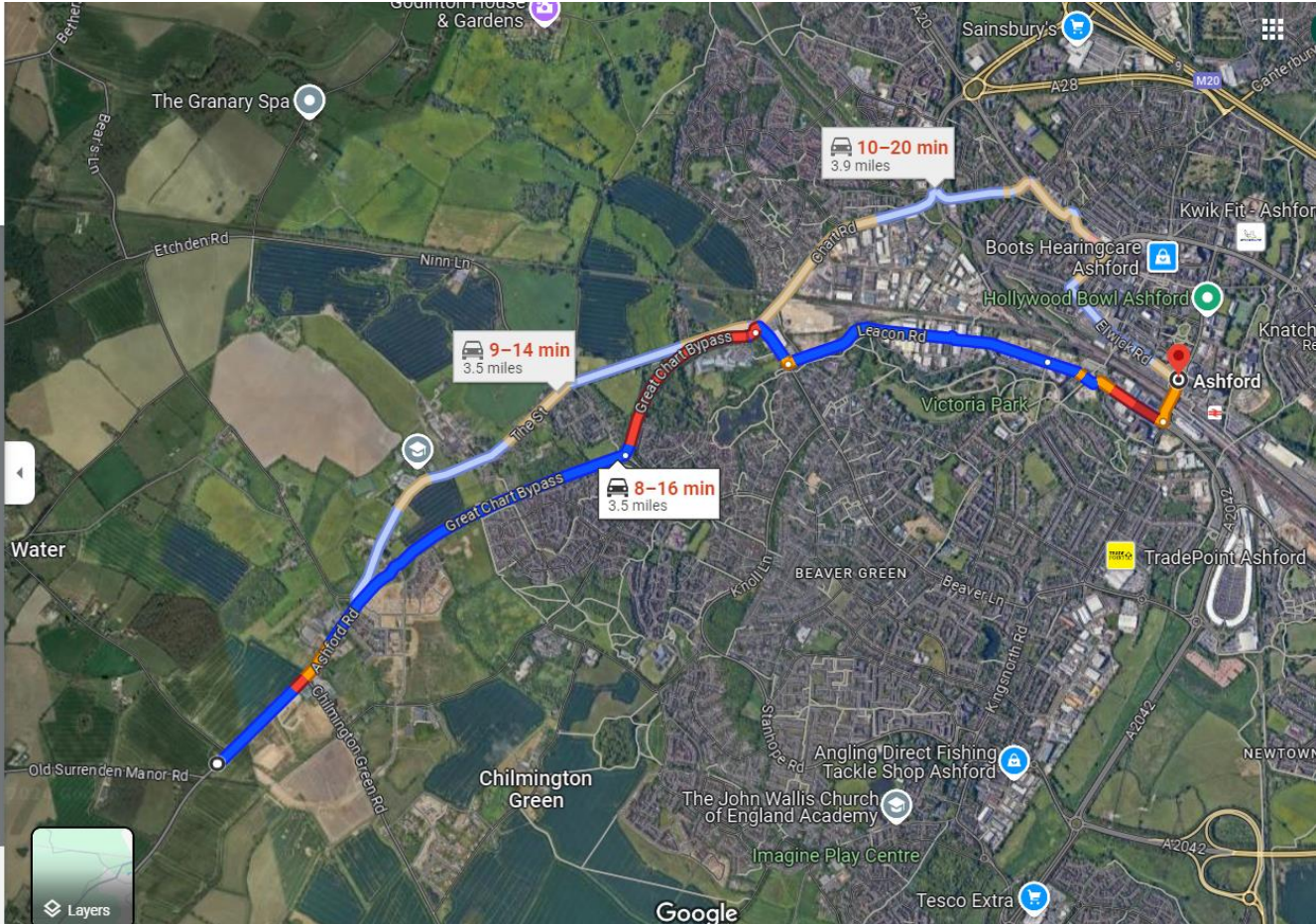
51.1293392, 0.8111026

Ashford

Depart at 08:15 Wed, 13 Nov

Send directions to your phone Copy link

- via Great Chart Bypass/A28 typically 8-16 min
Arrive at about 08:31
3.5 miles
- via Ashford Rd typically 9-14 min
3.5 miles
- via A28 and Great Chart Bypass/A28 typically 10-20 min
Arrive at about 08:35
3.9 miles



Explore Ashford